



Revision to ASR and/or Attachments

Date: November 5, 2021
To: Clerk of the Board of Supervisors
CC: County Executive Office
From: Frank Kim, County Executive Officer
Re: ASR Control #: 21-000945, Meeting Date 11/9/21, Item No. # 1
Subject: Proposed 2021 Redistricting Maps

Digitally signed by Frank Kim
DN: cn=Frank Kim, o=County
of Orange, ou=CEO,
email=frank.kim@ocgov.com,
c=US
Date: 2021.11.05 11:45:12
-07'00'

2021 NOV -5 PM 12:04
RECEIVED
CLERK OF THE BOARD
OF SUPERVISORS
COUNTY OF ORANGE

Explanation:

On November 2, 2021, the Board directed staff to make the Esri software available to the Board offices to submit any revisions to map proposals 2, 4, and 5 by Thursday, November 4, 2021 at noon. A total of six revised maps were received. The revised map proposals were made available on Friday, November 5, 2021, on the County's redistricting website and are being added as an attachment to the ASR for ease of reference.

☐ Revised Recommended Action(s)

☐ Make modifications to the:

☐ Subject ☐ Background Information ☐ Summary ☐ Financial Impact

☒ Revised Attachments (attach revised attachment(s) and redlined copy(s))

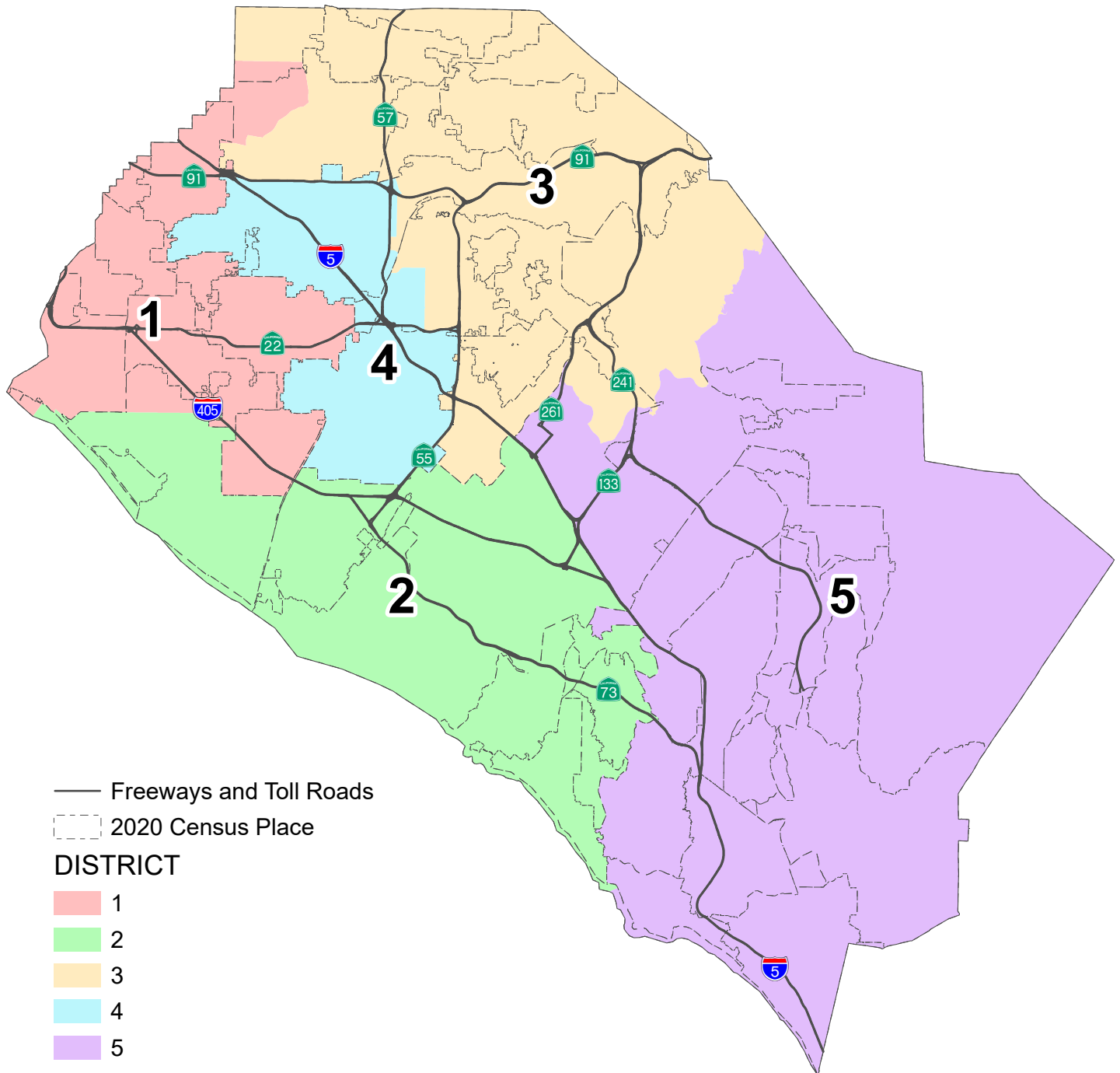
Attachment B - Revisions to Map Proposals 2, 4, and 5

Attachment B includes the Board office revisions to maps 2, 4, and 5. The six map proposal revisions are also available on the County's redistricting website -

www.ocgov.com/redistricting.

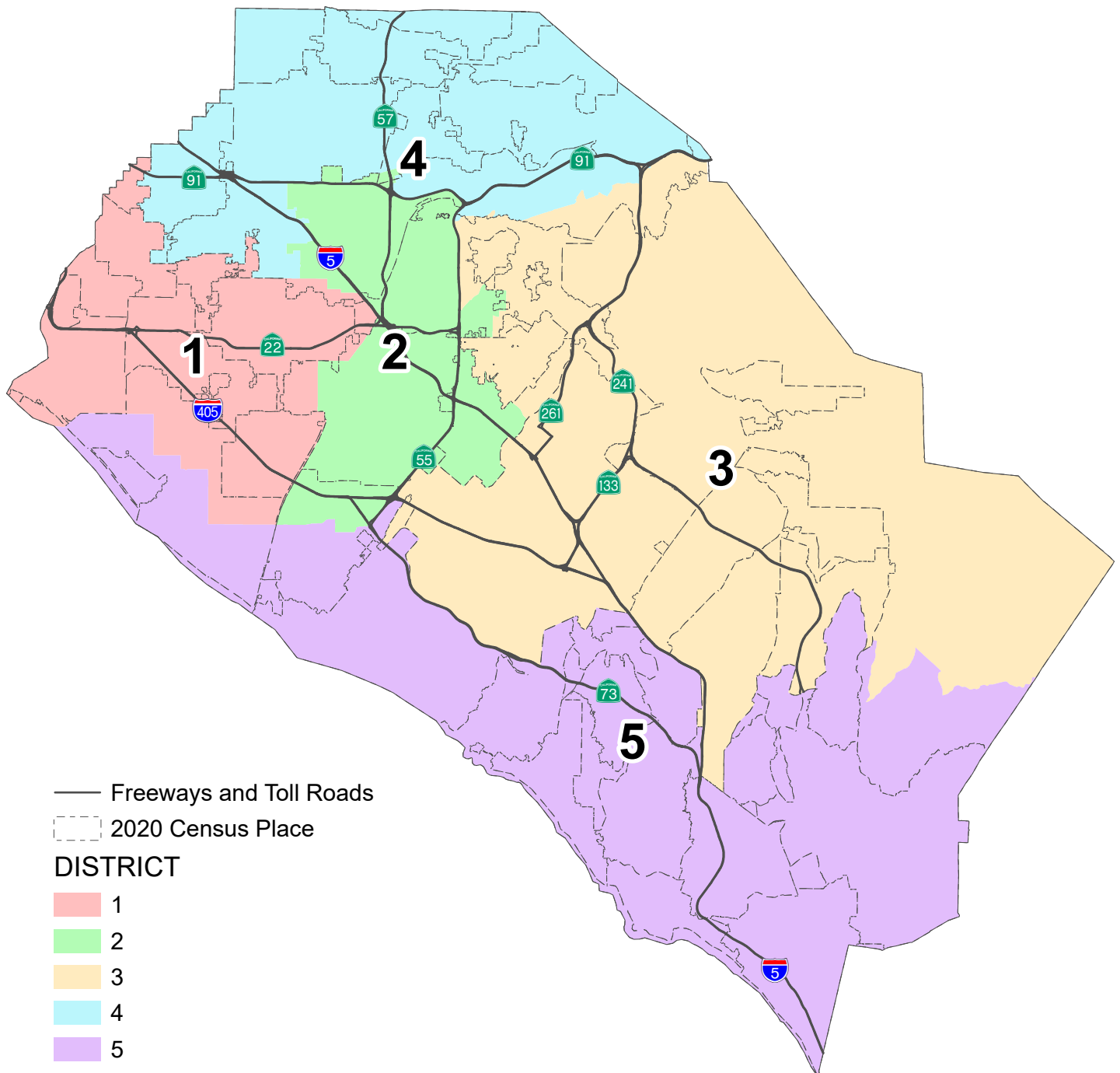
County of Orange 2021 Redistricting

Proposal 2A Map



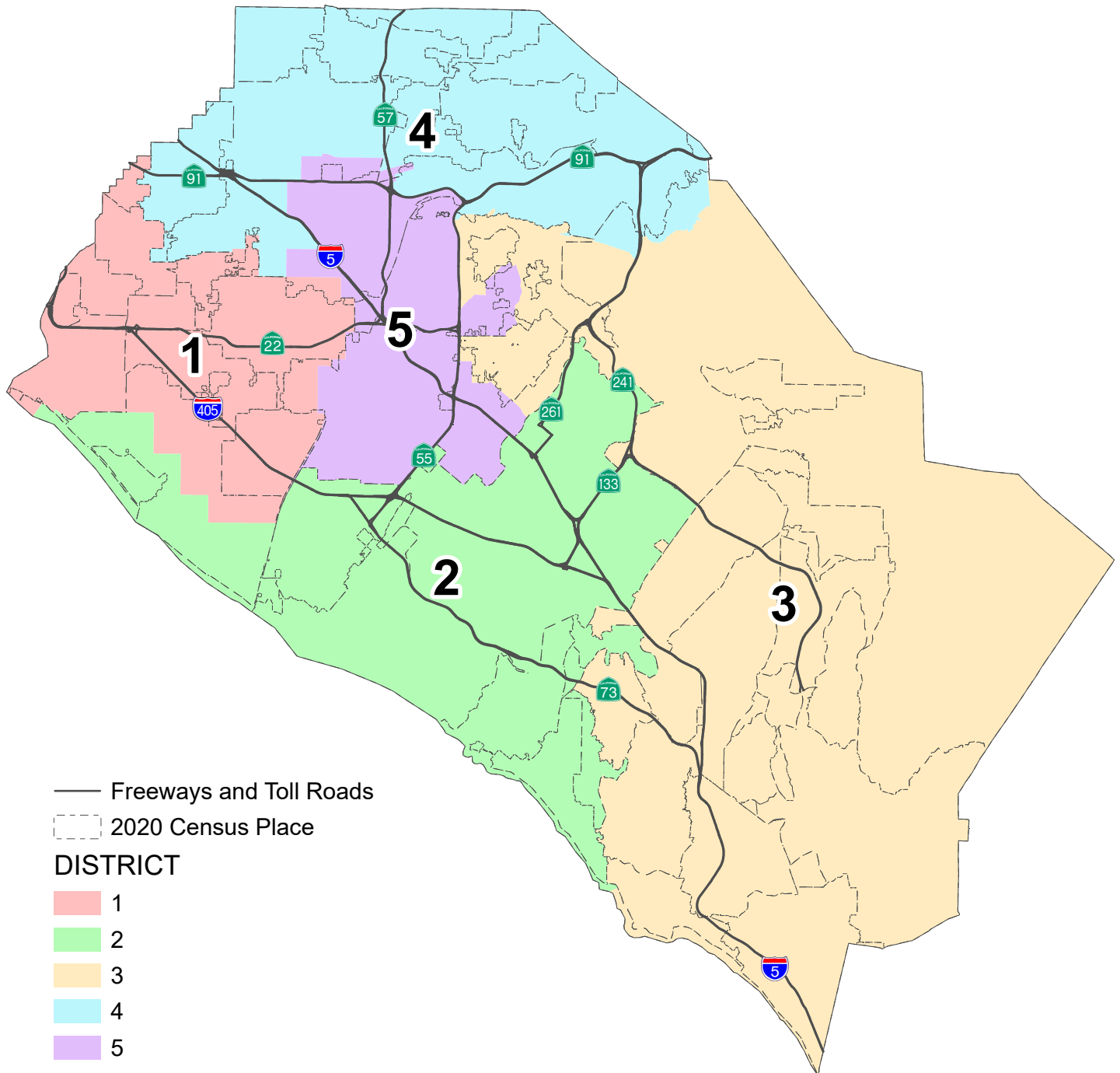
County of Orange 2021 Redistricting

Proposal 4A Map



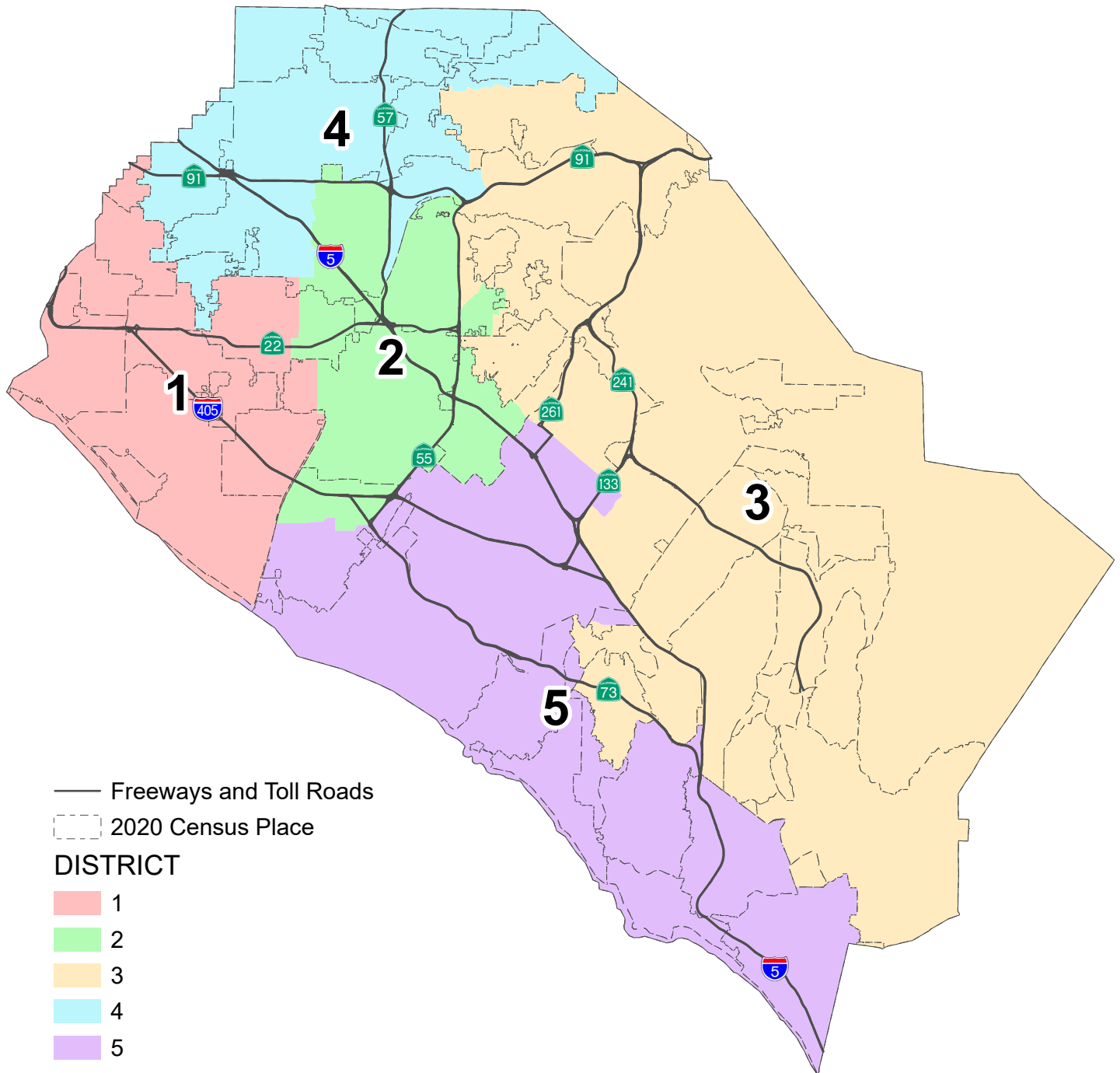
County of Orange 2021 Redistricting

Proposal 4B Map



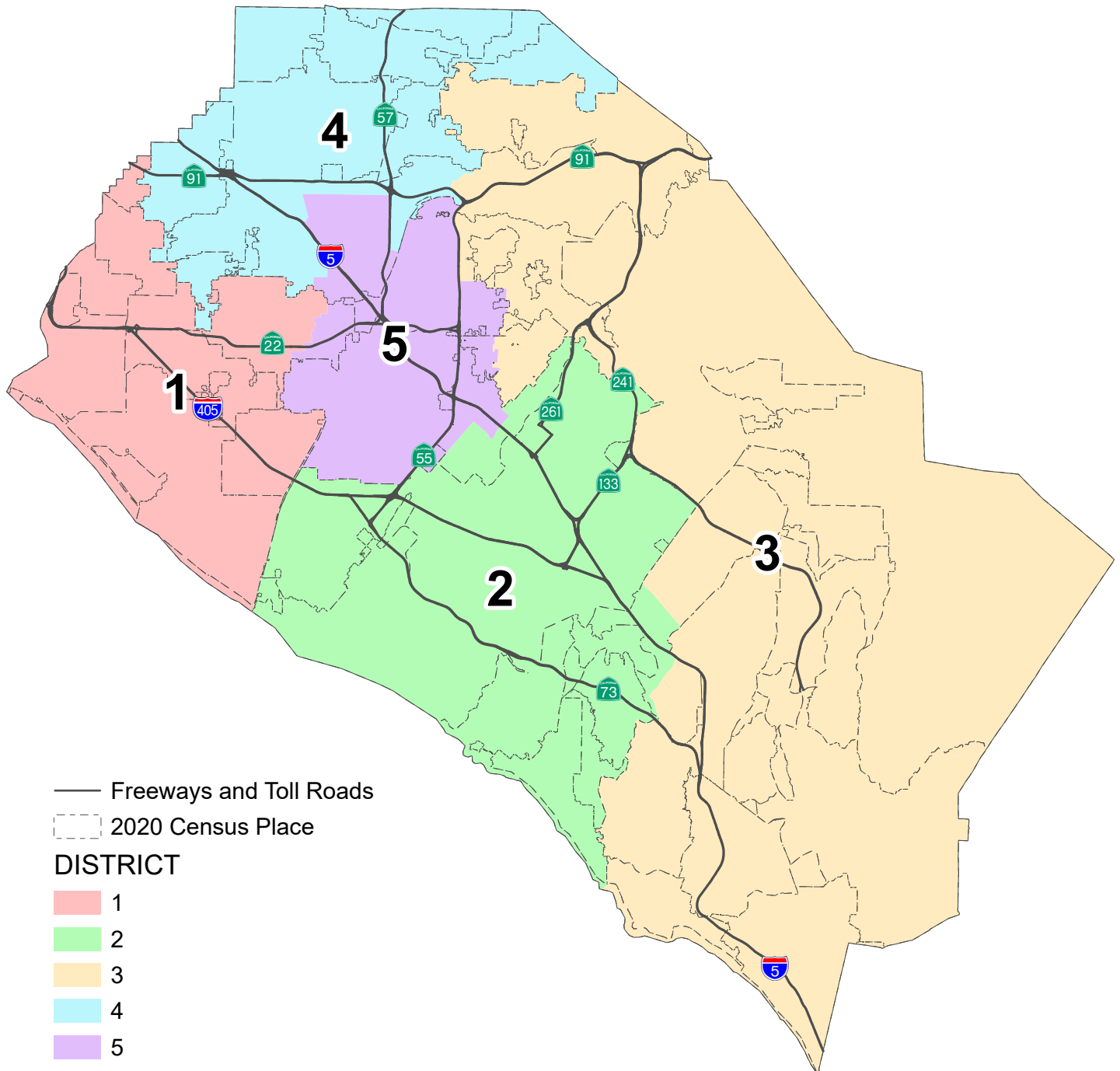
County of Orange 2021 Redistricting

Proposal 4C Map



County of Orange 2021 Redistricting

Proposal 5A Map



County of Orange 2021 Redistricting

Proposal 5B Map

