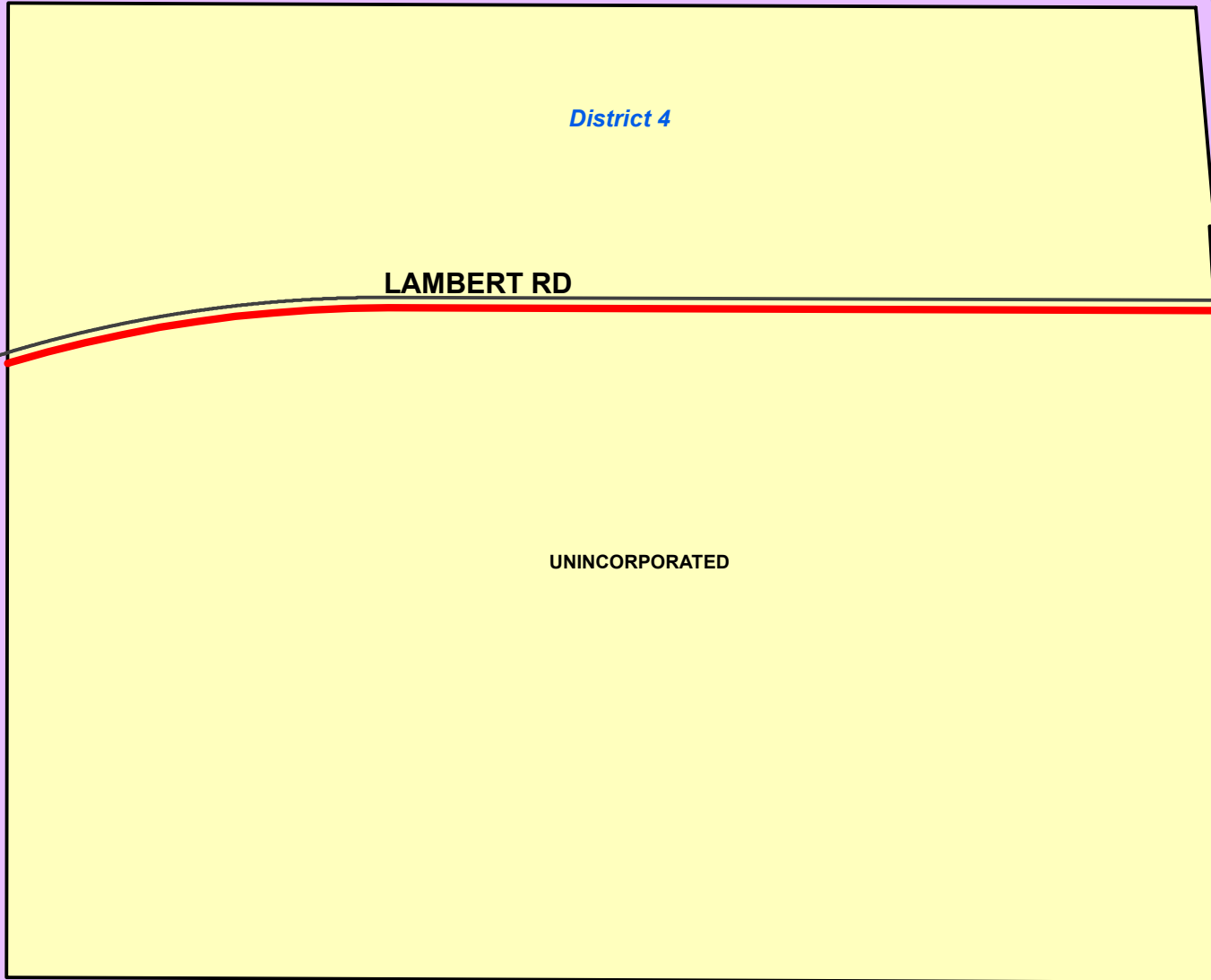


# LAMBERT ROAD



MOCKINGBIRD RD



District 4




LAMBERT RD

CARBON CANYON RD

UNINCORPORATED

BREA

### Torrance Pipeline Company LLC

-  M-24 Line Within County Franchise Area (2287')
-  Major Streets
-  Minor Streets

DESIGNED AND PRODUCED BY:  
OC Survey  
Geospatial Services, GIS Applications Unit  
Philip Pappas

DATA SOURCE:  
Geospatial Services, Land Information Systems Division

The County of Orange and Geomatics/LIS/GIS make no representations or warranties regarding the accuracy of the data from which this map was derived. Neither the County nor Geomatics/LIS/GIS shall be liable under any circumstances for any direct, indirect, special, incidental or consequential damages with respect to any claim by any user or any third party on account of or arising from the use of this map.

DATE: September 11, 2019